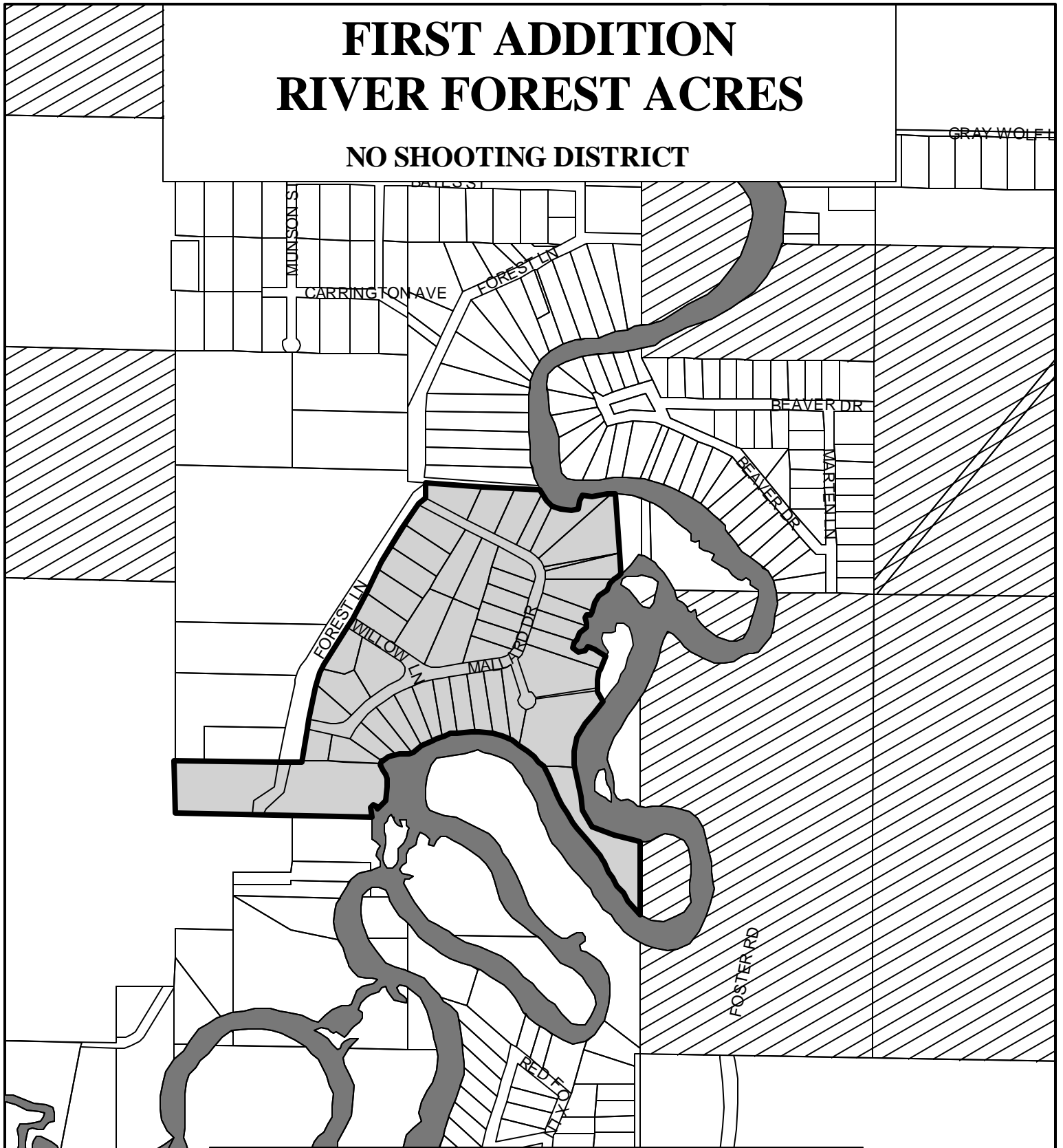









FIRST ADDITION RIVER FOREST ACRES

NO SHOOTING DISTRICT

GRAY WOLF



<ul style="list-style-type: none">  RAILROAD  TAXLOTS  NO SHOOTING DISTRICT  RIVER  USFS LAND 		<p>Map Prepared By:</p> <p>Deschutes County Community Development <i>Developing Sustainable Communities</i></p>
<p><small>DISCLAIMER: This information on this map was derived from digital databases on Deschutes County's GIS. Care was taken in the creation of this map, but it is provided "as is". Deschutes County cannot accept any responsibility for errors, omissions, or positional accuracy in the digital data or the underlying records. There are no warranties, express or implied, including the warranty of merchantability or fitness for a particular purpose, accompanying this product. However, notification of any errors will be appreciated.</small></p>		
<p>400 0 400 800 1200</p> 		
<p>Map Scale in Feet</p>		
<p><small>Copyright © 2001 by Deschutes County, Oregon. All Rights Reserved. Printed in the United States of America.</small></p>		

NICU STO M COUN TY BO CC BRUCE W INOSH OOT 10-15-99 NO SHOOT APR